

LAND OWNER AND LAND OPERATOR

REQUEST TO BURY water line ON OR ACROSS COUNTY ROAD RIGHT-OF-WAY

STATE OF TEXAS

COUNTY OF LAMB

~~I/WE~~ Zachary Matthews and ~~she~~ Joella Hemmings

hereby request permission from the Lamb County Commissioners' Court to bury a/an 8 inch water line parallel/across the County road right-of-way as shown on "Exhibit A", attached to this application, stating the legal description, road and block number in Lamb County, Texas. I agree that the line shall be buried not less than 48 inches below the lowest surface level on the County Road right-of-way. I further agree that the line shall be enclosed in at least a 12 inch steel casing. I further agree to indemnify and save harmless Lamb County, its agents and employees from all suits, actions, claims of any character, type or description brought or made for or on account of any injuries or damages received or sustained to property, arising out of, or occasioned by, the acts of Lamb County, its agents or employees in the performance of road maintenance or road construction. I further agree that I/we shall erect and maintain a marker designating where the line is buried parallel/across the County road.

WITNESS MY/OUR HAND THIS THE 25 DAY OF April 2022

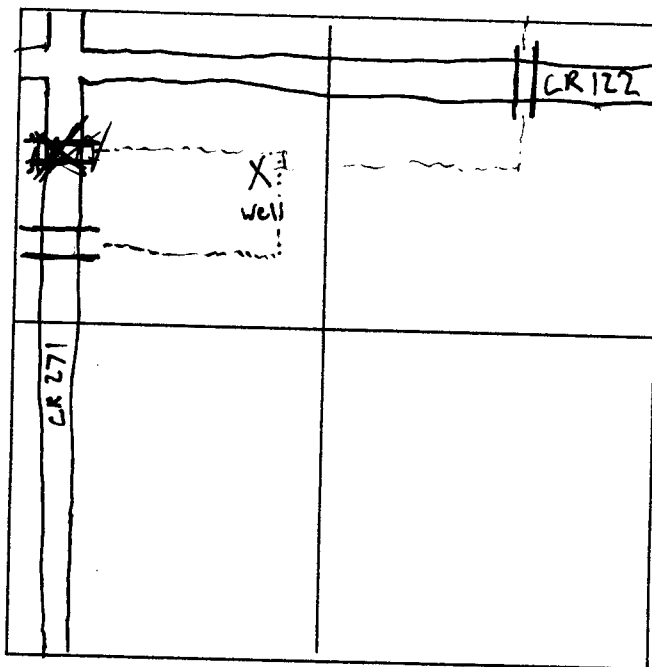
Zach Matthews
LAND OPERATOR

LAND OWNER AND LAND OPERATOR

"EXHIBIT A"

League No. _____/Block No. 0-5
Section No. 11
Labor/Quarter No. SE/4
Road Block No. _____

A3800 D+SE BLK 0-5, Tract SE/4 Section 11
N



S

STATE OF TEXAS


COUNTY OF LAMB

Before me, the undersigned authority, on this day personally appeared Zachary Matthews and _____ known to me to be the person(s) whose name(s) is/are subscribed to the foregoing instrument and who, duly sworn to me, states that the above and foregoing information supplied in the instrument is complete, true and correct.


Sworn to and subscribed before me, this 25th day of April 2022.

Notary Public in and for Haskell County, Texas.

Ashlie Smith
NOTARY PUBLIC



Google Maps



Google